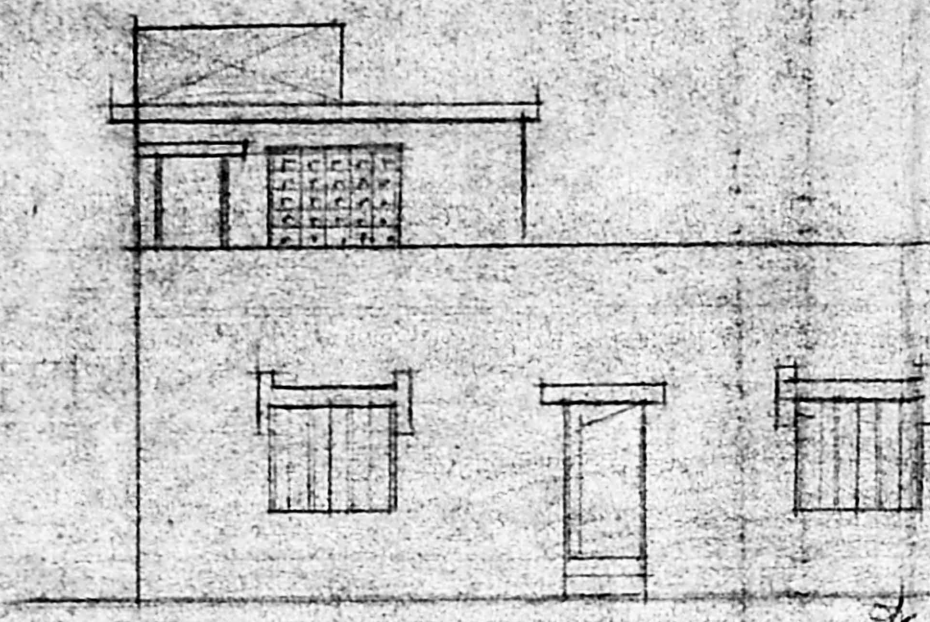


1

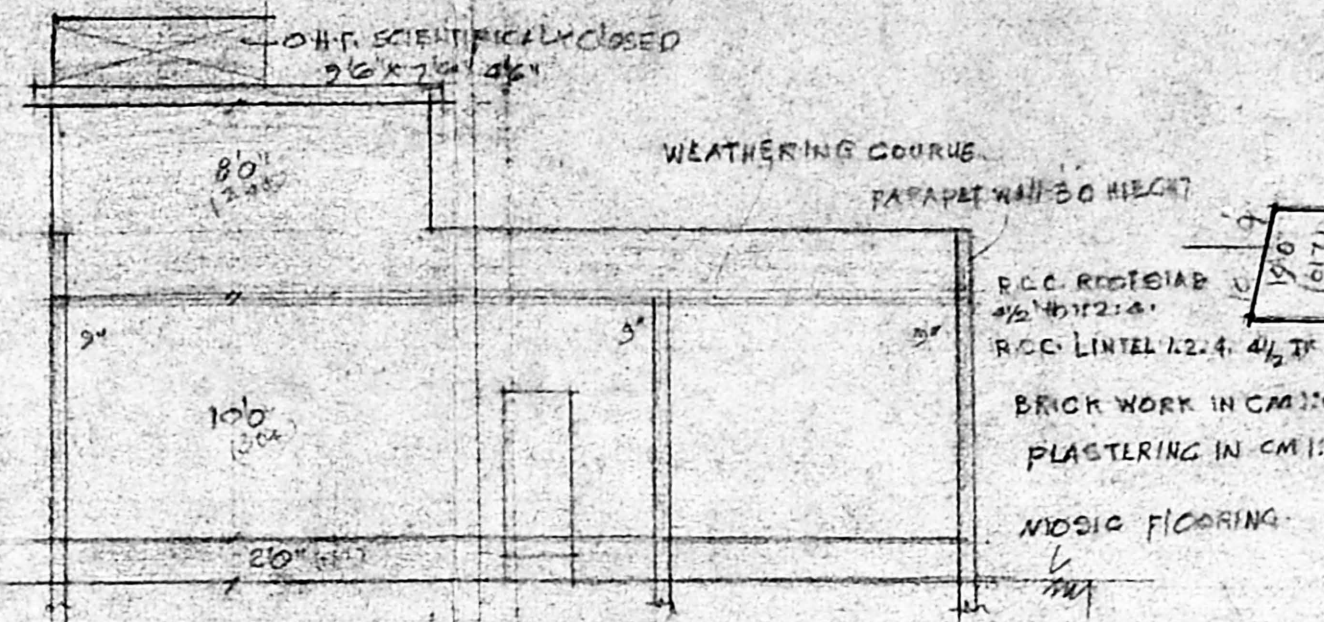
PLAN SHOWING THE PROPOSED DEMOLITION AND RECONSTRUCTION OF A RESIDENTIAL BUILDING AT PRE NO. 16/A, V.O.C. NAGAR, AYANAVARAM, MADRAS IN T.S. NO. 57/48, BLOCK NO. 13, IN D.V.M. NO.

SCALE: 1" = 8'0"

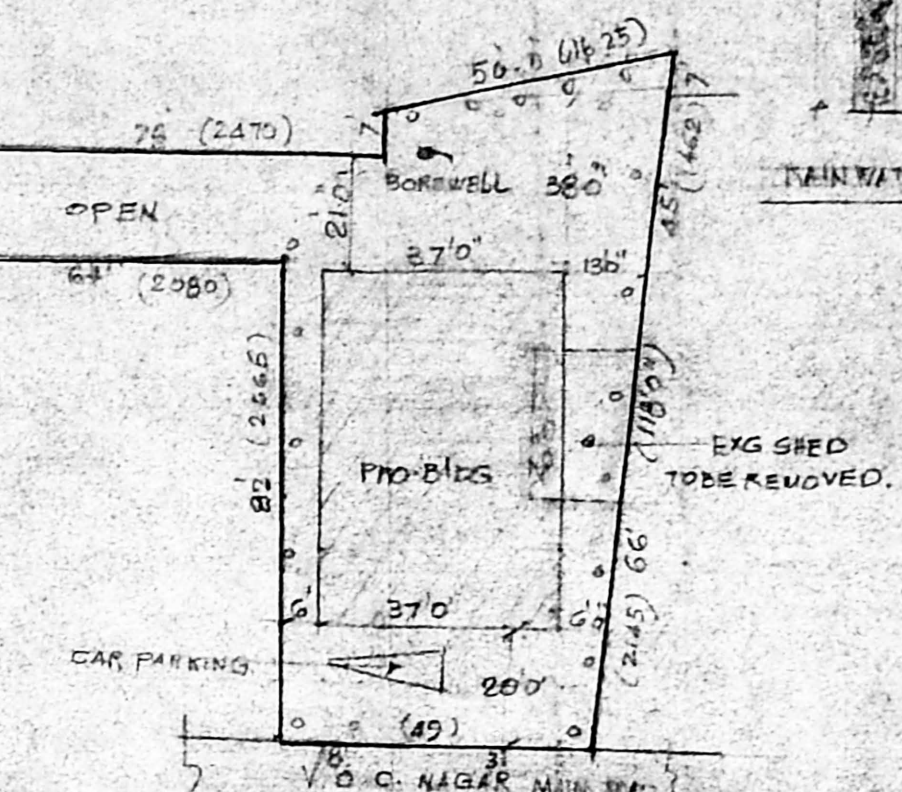


ELEVATION

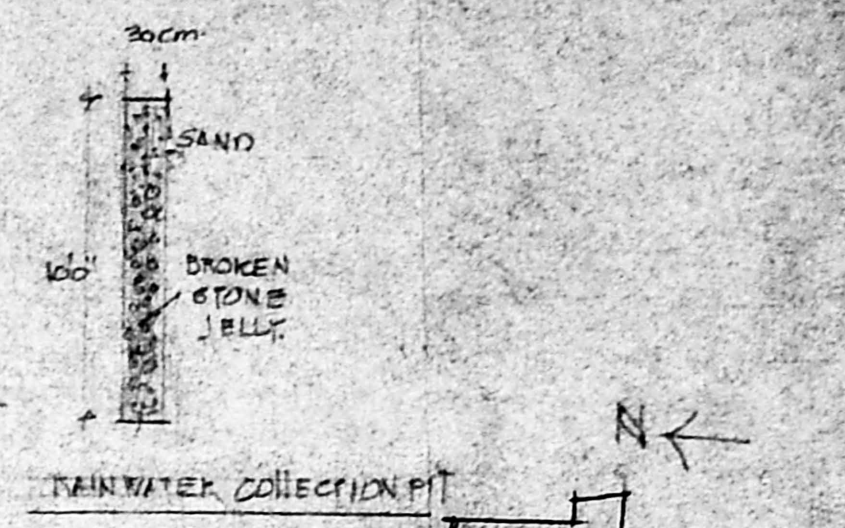
Planning Permit No. A/2393P/511/96
APPROVED
 SUBJECT TO THE CONDITIONS IN THIS OFFICE LETTER.
 No. A/12424/76 dated 15-11-96
 FOR MEMBER SECRETARY
 MADRAS METROPOLITAN DEVELOPMENT AUTHORITY
 MADRAS - 600 008.



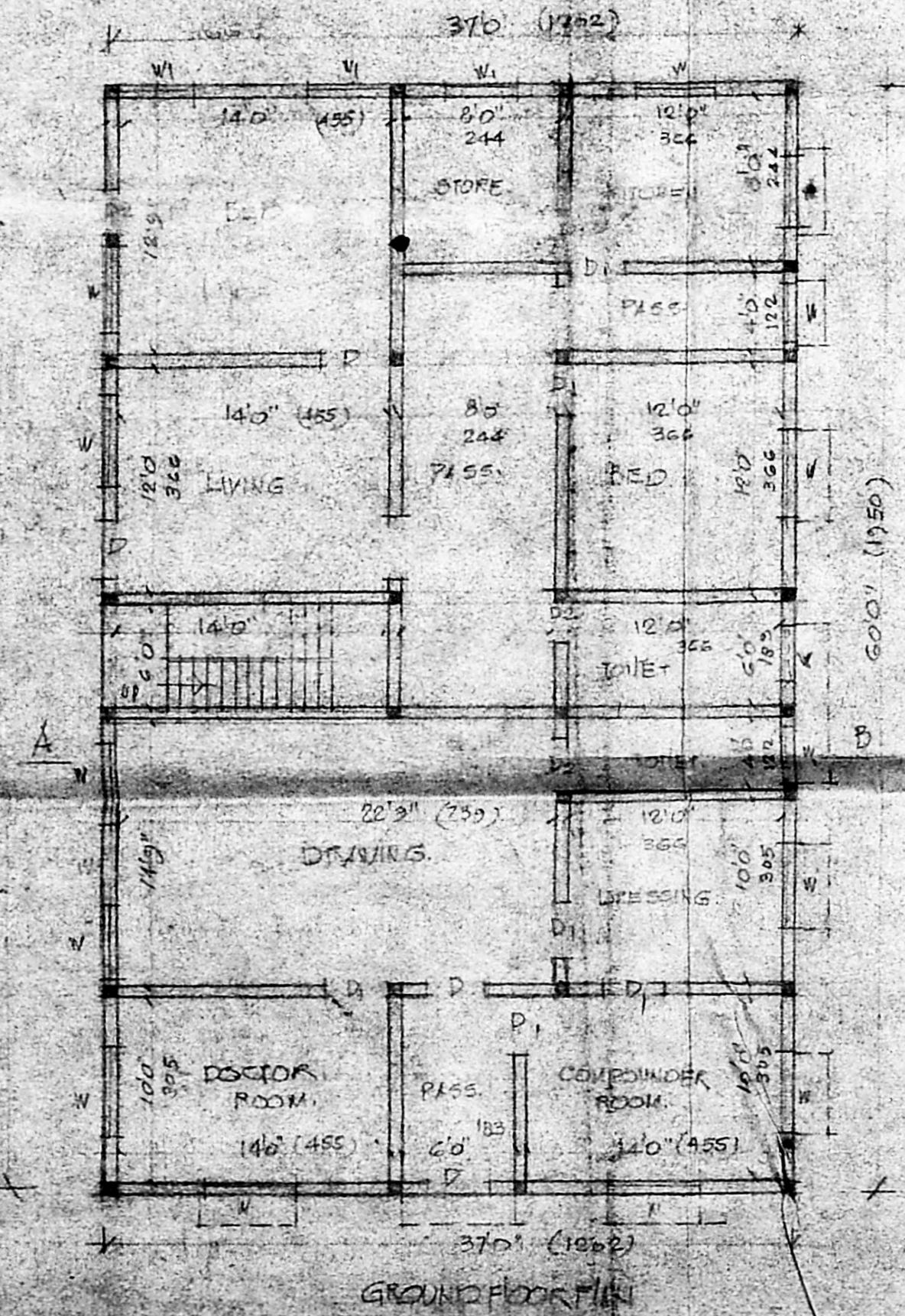
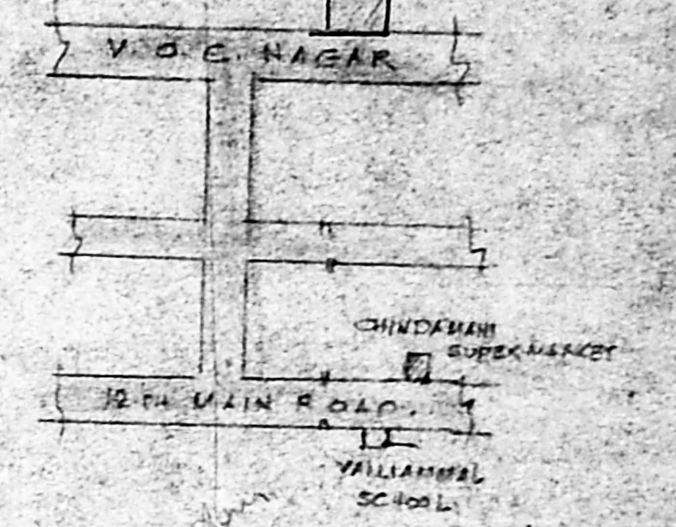
SECTION ON AB



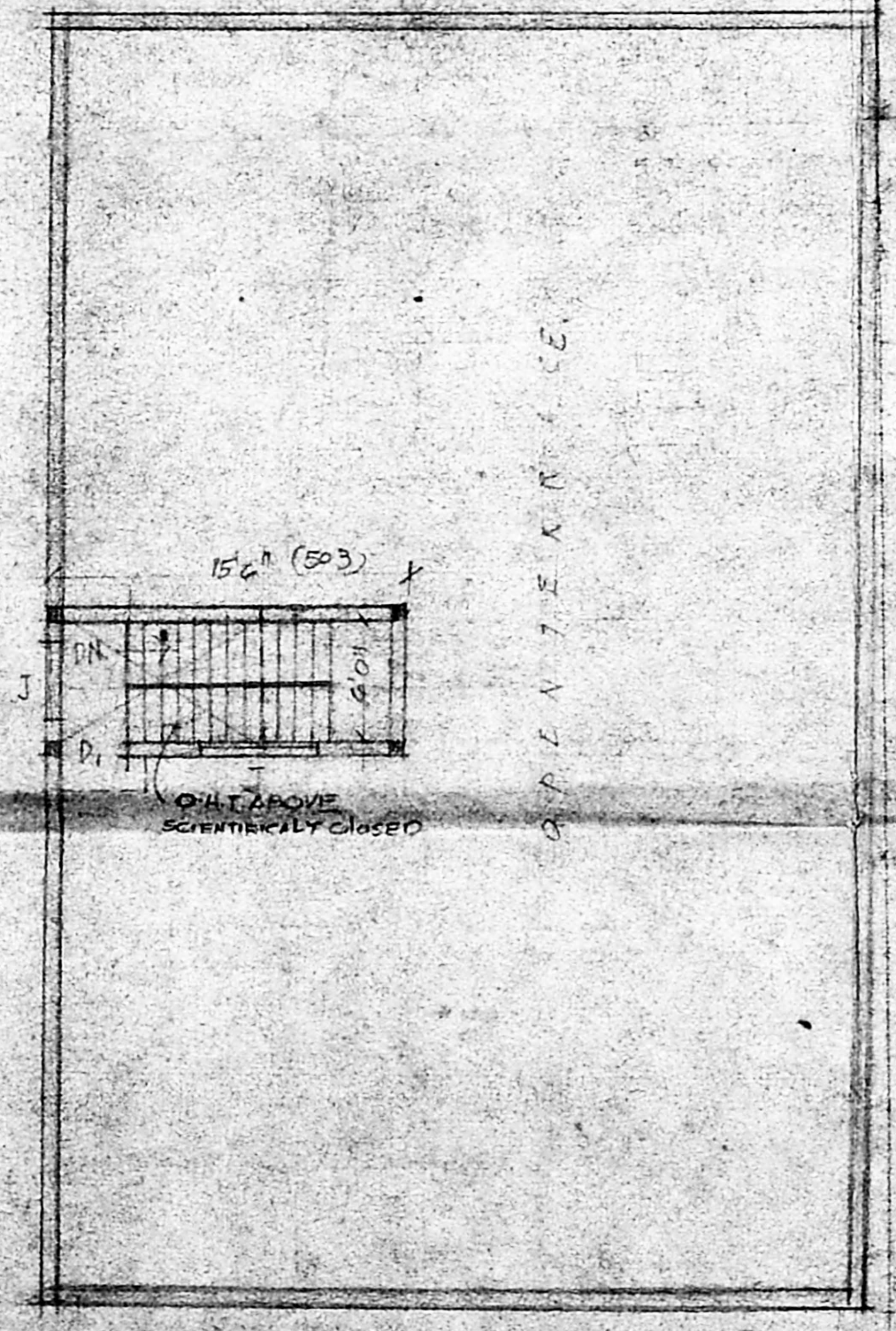
SITE PLAN (Scale: 1/320')



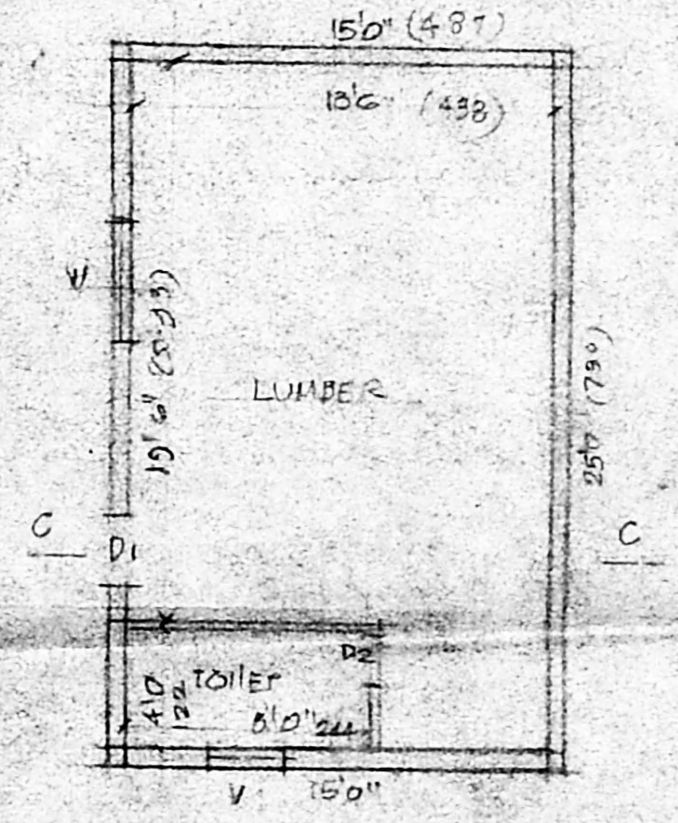
RAIN WATER COLLECTION PIT



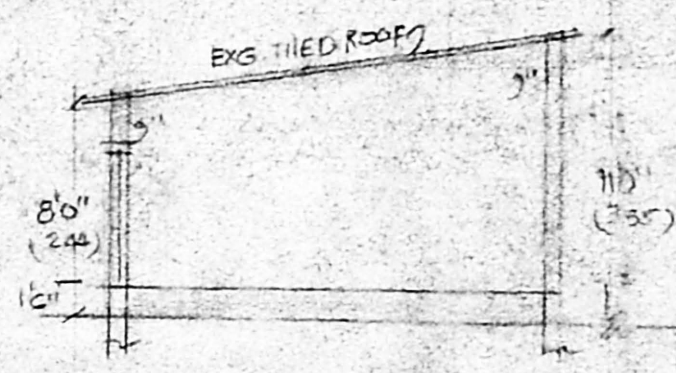
GROUND FLOOR PLAN



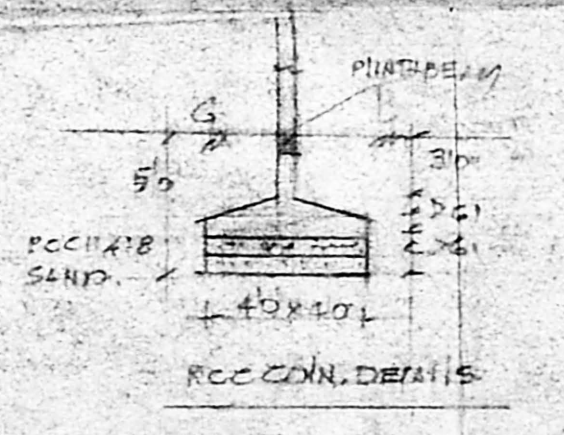
TERRACE PLAN



SECTION ON CC



EXISTING SHED ROOF



RCC CONN. DETAILS

JOINERY

P DOOR	32	70	157x210
D1 "	33	70	30x210
D2 "	22	60	167x193
W WINDOW	50	40	152x137
W1 "	45	40	122x137
V VENTILATOR	30	20	30x60

PLOT AREA: 7263 SFT.
 PROG. AREA: 2220 SFT.
 F.S. 1:0.31 PC: 33.12%

REF:
 EXISTING ROAD
 REMOVAL BOUNDARY

I. Jankin
 JACKLIN JOY LATHA
 LICENSED SURVEYOR
 CLASS II NO. 577
 CORPORATION OF MADRAS
 AB-23, TODHUNTER NAGAR,
 SAIGARET, MADRAS. 600 015.

OWNER

SURVEYOR